

'89 SEP 25 PM 1 59

CERTIFIED LAND CORNER RECORDATION

DESCRIPTION OF CORNER EVIDENCE FOUND, AND ORIGINAL RECORD (if known)

1/4 S.10  
S.15  
T.14N., R.70W.  
6th P.M.

Found standard G.L.O. monument projecting 12" above ground in mound of stone, 10' North of R/W fence.

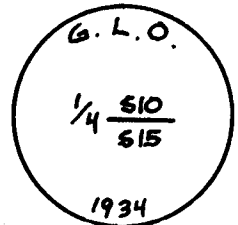

G.L.O. Record: Set iron post, 3' long, 1" diameter, 27" in ground with original stone deposited alongside with brass cap stamped as shown below with mound of stone.

DESCRIPTION OF MONUMENT AND ACCESSORIES ESTABLISHED TO PERPETUATE THE ORIGINAL LOCATION OF THIS CORNER:

At the corner: Not remonumented.


Accessories : See ties below.

SKETCH, WITH COURSE AND DISTANCE TO ADJACENT CORNER IF DETERMINED IN THIS SURVEY. (May Sketch or Paste Reproduction on Reverse Side.)



I, John A. Steil certify that I have carefully examined and reviewed the work done on the diagrammed corner as reported on this recordation form and approved the same.

Signature of Surveyor John A. Steil Registration No. 2500



STATE OF WYOMING,  
Office of Clerk and Recorder,  
County of \_\_\_\_\_

This "corner record" was filed for record on the \_\_\_\_\_ day of \_\_\_\_\_, 19\_\_\_\_, was noted on the cross-index plat and is assigned page No. \_\_\_\_\_, in book No. \_\_\_\_\_.

County Official			
Cross Index No.	J-15	T. 14N	R. 70W Mer. 6th
_____	_____	_____	Mer.
_____	_____	_____	Mer.
_____	_____	_____	Mer.
_____	_____	_____	Mer.
_____	_____	_____	Mer.
_____	_____	_____	Mer.